

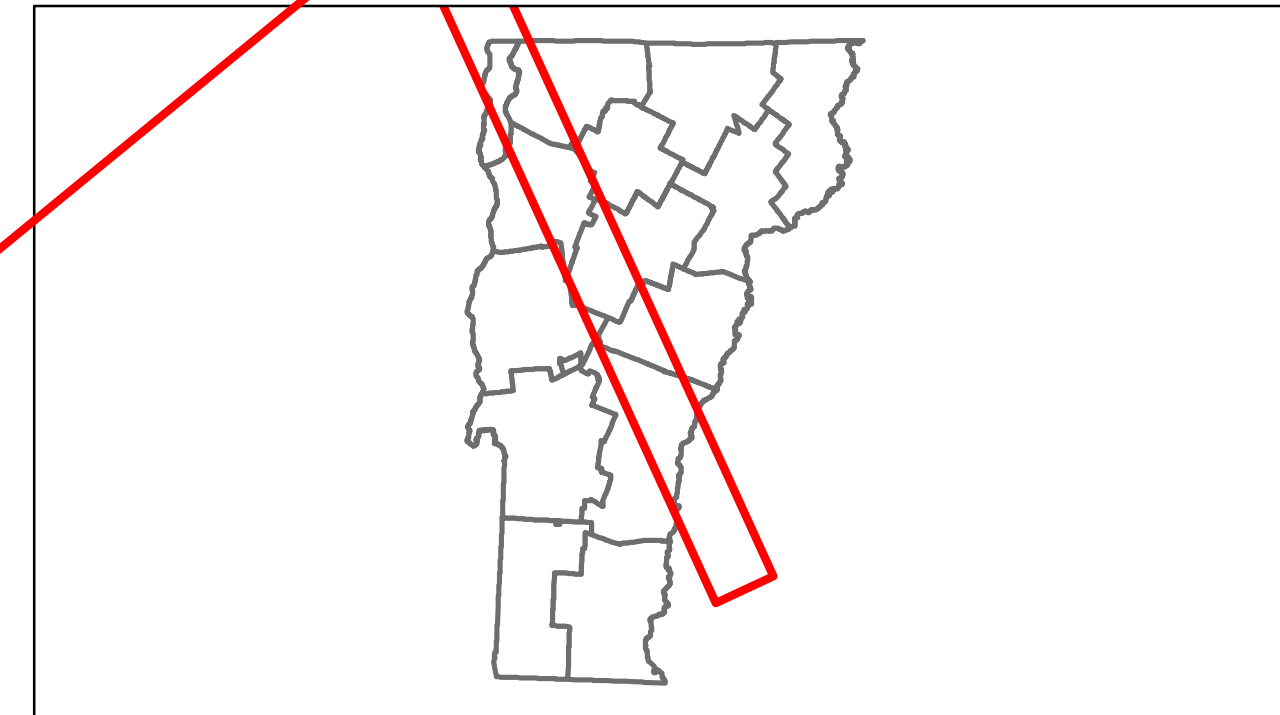


Route Log Progress Chart

DRAFT

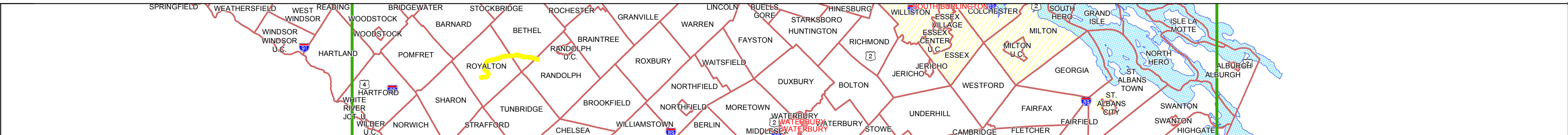
Please Note: Errors and Omissions May Exist.
Contact the VTrans Mapping Unit with questions or concerns.

DISTRICT	TOWN	ROUTE
	[u'1089-0000']	I-89



Base Map

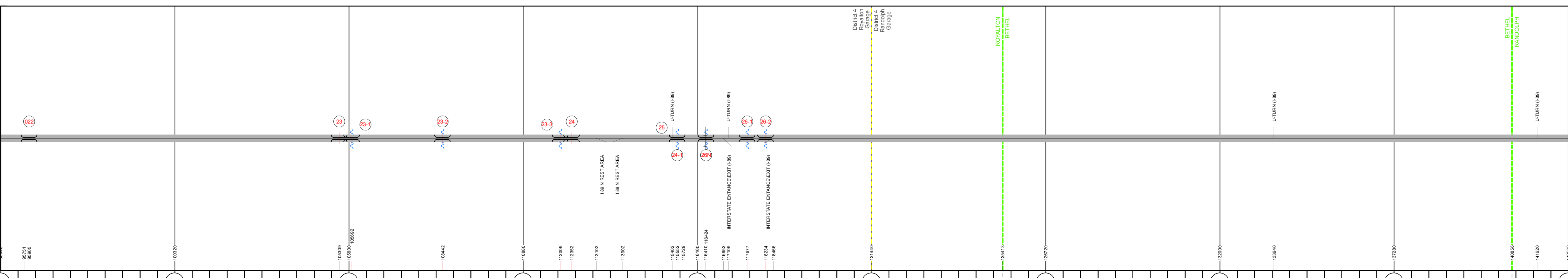
1 in = 7.8 miles



Stick Diagram

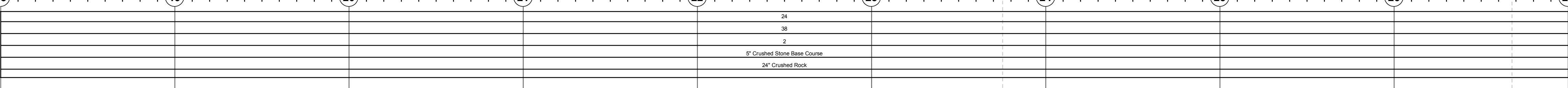
- Primary Structures
- Secondary Structures
- Stations (Feet)
- Railroad Crossings
- Divided State Highway
- State Highway
- Divided Class 1 Town Highway
- Class 1 Town Highway
- Town Boundary
- District Boundaries
- State/Town Highway Change
- Divided Highway Limits
- Ghost Section Boundary
- Streams

Scale: 1in = 2000 FEET




Road Widths

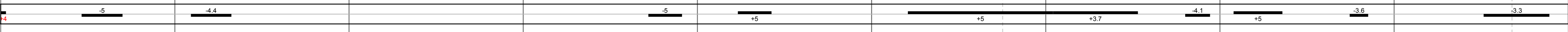
Travellane
Roadway
Lane Count
Base
Subbase




Curves




Grades



Historic Projects



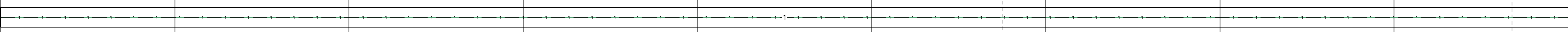
Maintenance Garage




Traffic Counters



Functional Class




Speed Zone



AADT Counts



Crash Locations



DESCRIPTION BLOCK

Culvert 22:
Culvert - 1969
Structure No. 300089002214161
Length: 14'
Under Clearance: 12.0'
Facility Carried: I89
Bridge Type: RC BOX
Features Intersected: LAND ACCESS ROAD
Maintenance: State

Culvert 23:
Culvert - 1968
Structure No. 200089002314162
Length: 21'
Under Clearance: 14.08'
Facility Carried: I 00089 ML
Bridge Type: REF CONC BOX
Features Intersected: I 89 OVER TH NO 36
Maintenance/Ownership: State

Culvert 23-1:
Culvert - 1969
Structure No. 30008923-114161
Length: 6'
Under Clearance: 6.0'
Facility Carried: I89
Bridge Type: CMPPP
Features Intersected: BROOK
Maintenance: State

Culvert 23-2:
Culvert - 1969
Structure No. 30008923-214161
Length: 8'
Under Clearance: 10.0'
Facility Carried: I89
Bridge Type: RC BOX
Features Intersected: BROOK
Maintenance: State

Culvert 23-3:
Culvert - 1969
Structure No. 30008923-314161
Length: 12'
Under Clearance: 10.0'
Facility Carried: I89
Bridge Type: RC BOX
Features Intersected: BROOK
Maintenance: State

Culvert 24:
Culvert - 1968
Structure No. 200089002414162
Length: 21'
Under Clearance: 14.08'
Facility Carried: I 00089 ML
Bridge Type: REF CONC BOX
Features Intersected: I 89 OVER TH NO 6
Maintenance/Ownership: State

Culvert 25:
Culvert - 1968
Structure No. 200089002514162
Length: 21'
Under Clearance: 14.08'
Facility Carried: I 00089 ML
Bridge Type: REF CONC BOX
Features Intersected: I 89 OVER TH NO 35
Maintenance/Ownership: State

Culvert 24-1:
Culvert - 1969
Structure No. 30008924-114161
Length: 10'
Under Clearance: 6.42'
Facility Carried: I89
Bridge Type: RC BOX
Features Intersected: CATTLE PASS
Maintenance: State

Bridge 26N:
Stringer/multi-beam or girder - 1968
Structure No. 200089026N14162
Length: 917'
Width: 30.0'
Under Clearance: 17.5'
Facility Carried: I 00089 ML
Bridge Type: 6 SP CONT GIRDER
Features Intersected: I 89 OVER WR+NECR+107
Surface: Bituminous
Maintenance/Ownership: State

Culvert 26-1:
Culvert - 1969
Structure No. 30008926-114161
Length: 6'
Under Clearance: 6.0'
Facility Carried: I89
Bridge Type: CGMPP
Features Intersected: BROOK
Maintenance: State

Culvert 26-2:
Culvert - 1969
Structure No. 30008926-214161
Length: 6'
Under Clearance: 6.0'
Facility Carried: I89
Bridge Type: CGMPP
Features Intersected: BROOK
Maintenance: State

<p>Historic Projects</p> <ul style="list-style-type: none"> Retreatment Resurface Unknown Bituminous Mix Skinny Mix Bituminous Seal Gravel Surface Treated Gravel Plant Mix Reclaimed Base and Bituminous Concrete Concrete 	<p>Functional Class</p> <ul style="list-style-type: none"> 1 2 3 4 5 6 7 8 9 10 11 12 13 14 15 16 17 18 19 <p>Speed Zones</p> <ul style="list-style-type: none"> 25 30 35 40 45 50 55 60 65 	<p>Curves</p> <ul style="list-style-type: none"> curve left curve right <p>Grades</p> <ul style="list-style-type: none"> grade up grade down 	<p>Road Widths</p> <p>(ft)</p>	<p>Traffic Counters</p> <p>(counter ID)</p>	<p>AADT</p> <p>(count)</p>	<p>Crash Locations</p> <ul style="list-style-type: none"> Fatal Injury Property Damage Only Unknown Crash Type 	<p>Mileage by Functional Class By Sheet</p> <p>89-1 1 - Rural - Principal Arterial - Interstate 9.000</p>	<p>Mileage by Town By Sheet</p> <p>[u'1089-0000'] - 1089-0000 9.0 of 130.254</p>	<p>DISTRICT</p>	<p>TOWN</p> <p>[u'1089-0000']</p>	<p>Date: 11/14/13</p>	<p>ROUTE</p> <p>I-89</p> <p>ETE mileage: 0.0 to 130.254</p>
							<p>Total Mileage: 9.000 mi</p>	<p>Total Mileage: 9.0 mi</p>			<p>3 of 15</p> <p>TWN mileage: 18.0 to 27.0</p>	